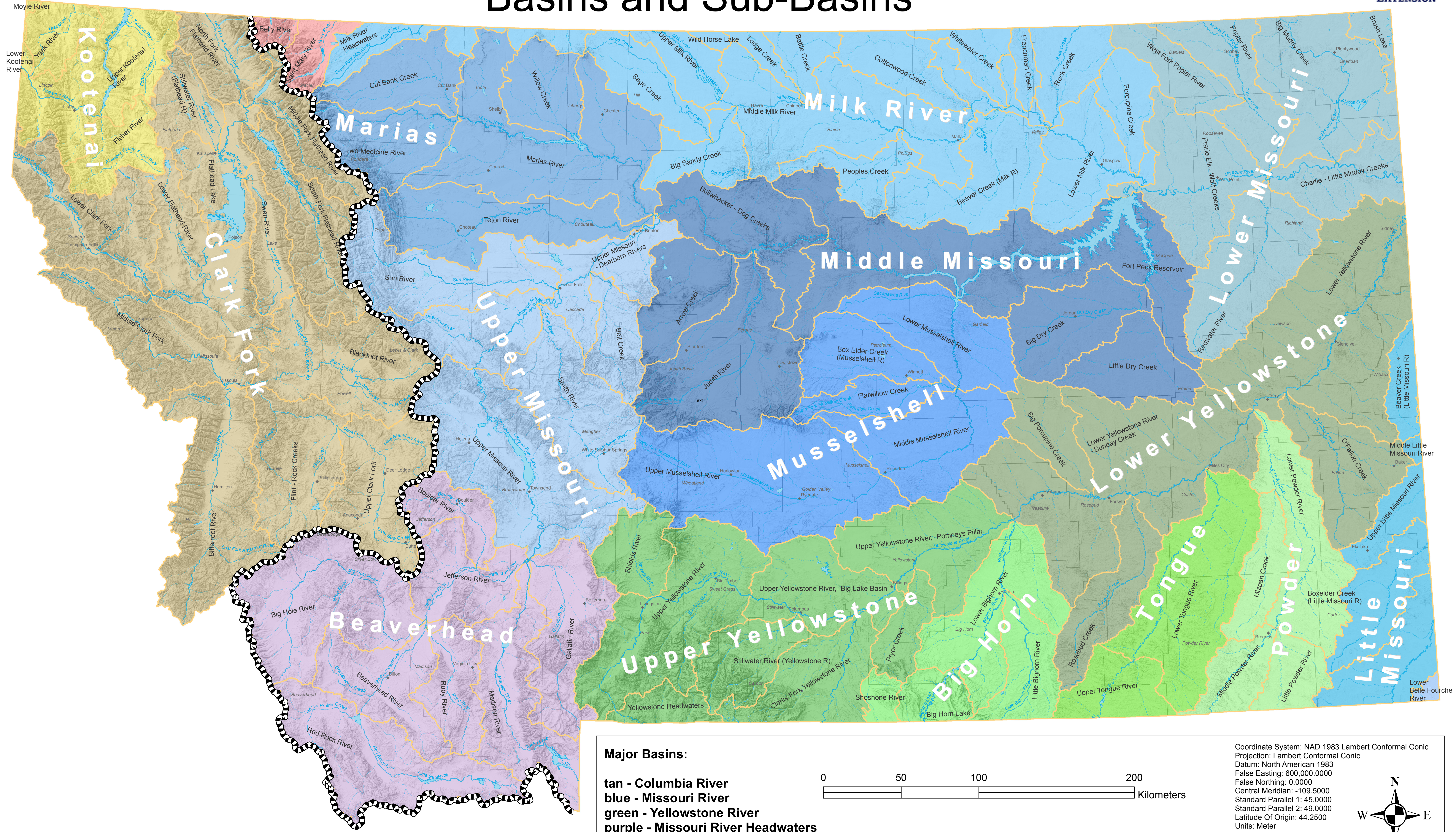


# Watersheds in Montana

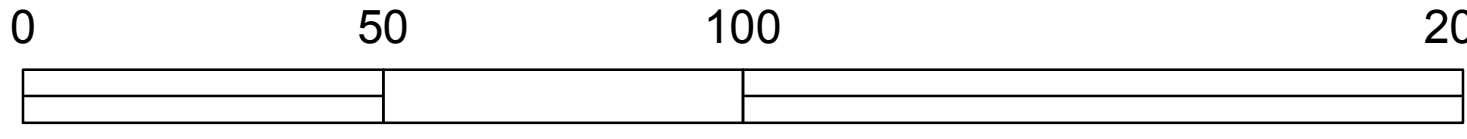
## Basins and Sub-Basins



**Major Basins:**


- tan** - Columbia River
- blue** - Missouri River
- green** - Yellowstone River
- purple** - Missouri River Headwaters
- red** - Saskatchewan River

0 50 100 200



Kilometers

Coordinate System: NAD 1983 Lambert Conformal Conic  
 Projection: Lambert Conformal Conic  
 Datum: North American 1983  
 False Easting: 600,000.0000  
 False Northing: 0.0000  
 Central Meridian: -109.5000  
 Standard Parallel 1: 45.0000  
 Standard Parallel 2: 49.0000  
 Latitude Of Origin: 44.2500  
 Units: Meter



Author: Martin Twer  
 MSU Extension Forestry  
 June 2012